






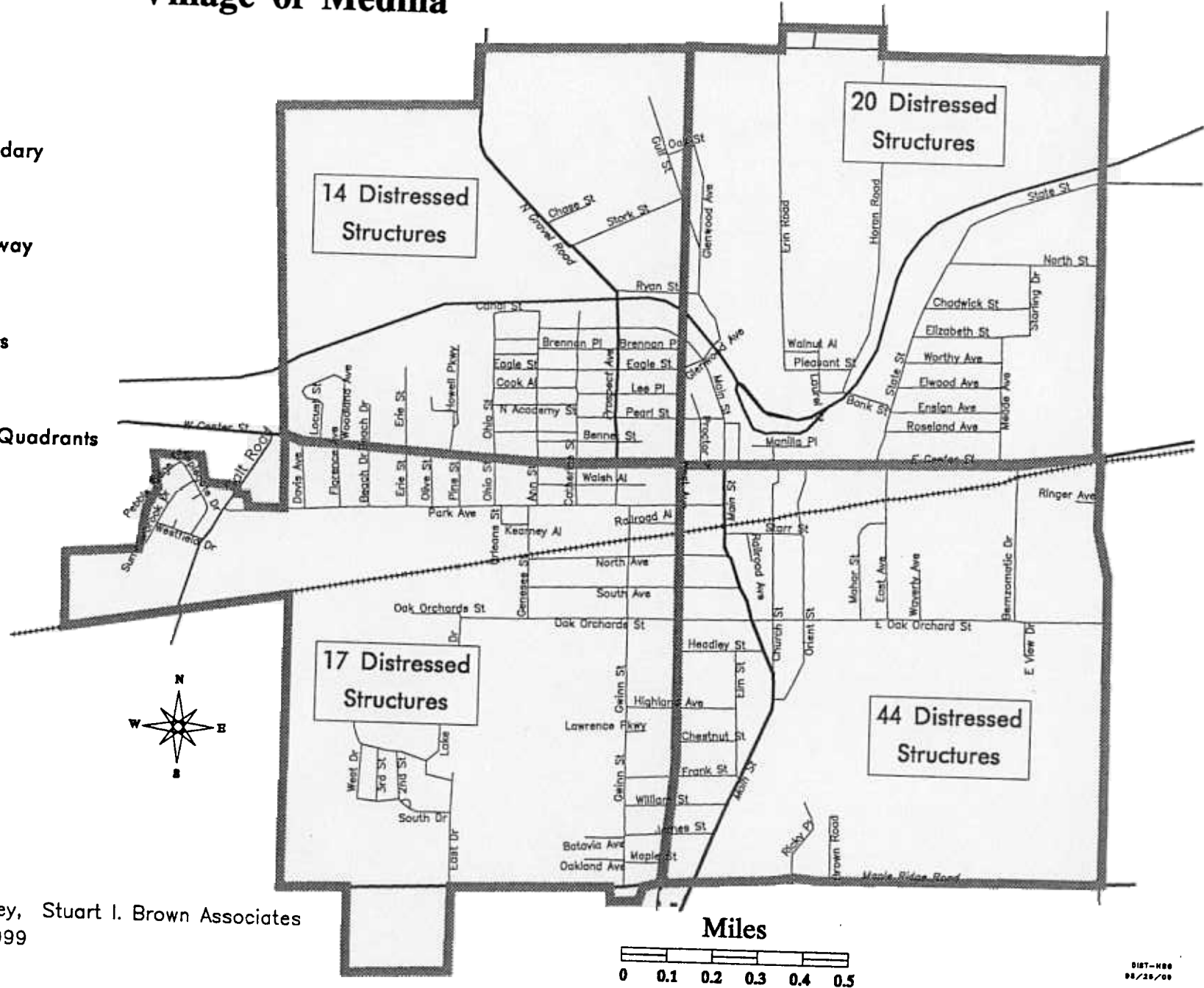


Distressed Housing Village of Medina

Figure 2-10

2-46

-  Village Boundary
-  Highway
-  County Highway
-  Town Roads
-  Village Streets
-  Railroad
-  Field Survey Quadrants



SOURCE: Field survey, Stuart I. Brown Associates
July 1999